




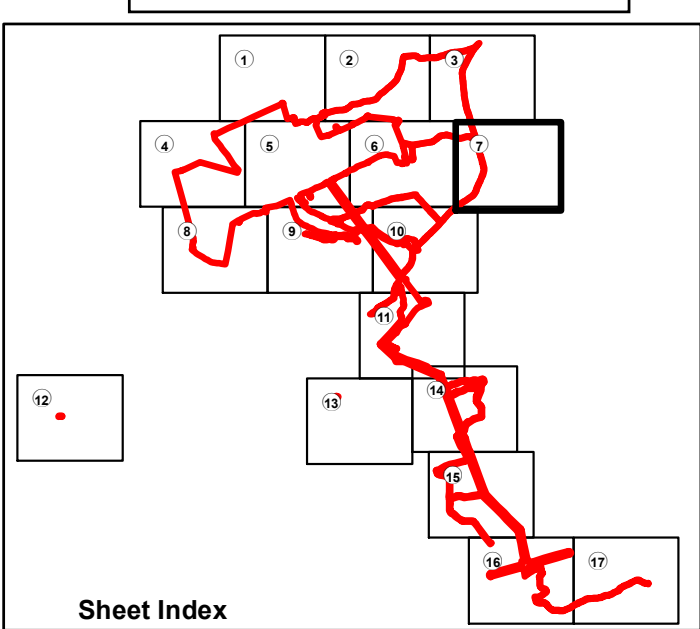


Legend

-  Site Notice
 Substitute Consent Application Boundary
 Upgrade works to section of Black Road
 Coillte track (turbary road) upgraded
 Contours



Notes:
- Drawing prepared using Irish Transverse Mercator (ITM) Map Grid

Maps shown on drawing:
Galway 5000 sheets 3746,3747,3748,3749, 3804,3805,3806,3807,
3862,3863,3864,3865,3919,3920,3921 & 3922

[illegible]

COPYRIGHT © ESB

ALL RIGHTS RESERVED. NO PART OF THIS WORK MAY BE MODIFIED, REPRODUCED OR COPIED IN ANY FORM OR BY ANY MEANS - GRAPHIC, ELECTRONIC OR MECHANICAL, INCLUDING PHOTOCOPYING, RECORDING, TAPING OR USED FOR ANY PURPOSE OTHER THAN ITS DESIGNATED PURPOSE, WITHOUT THE WRITTEN PERMISSION OF ESB.

PURPOSE OF ISSUE - PRELIMINARY UNLESS INDICATED

CLIENT APPROVAL ☐ PLANNING ☒ TENDER ☐ CONSTRUCTION ☐ AS-BUILT ☐

CLIENT	Gort Wind Farms Ltd
--------	---------------------

PROJECT

Derrybrien Wind Farm Project

CONTRACT

DRAWING TITLE	Existing - Site Layout Sheet 7 of 17
---------------	---

PRODUCTION UNIT

CIVIL & ENVIRONMENTAL ENGINEERING



**Engineering and Major Projects,
One Dublin Airport Central, Dublin Airport,
Cloghran, Co. Dublin, K67 XF72, Ireland.**

Tel: +353 (0)1 703 8000 **Web:** www.esb.ie

Engineering and Major Projects is a division of ESB

DRAWN	PRODUCED	VERIFIED	APPROVED	APPROVAL DATE
E.O'Shea	E.O'Shea	JMcLoughlin	H.O'Keefe	27/07/2020
SUBMITTER	NAME OF SUPERVISOR / ENGINEER			LOCAL

CLIENT REF.	NO. OF SHEETS	SIZE	SCALE
	7/17	A1	1:2,500

DRAWING NUMBER

SHEET REV

QS-000280-01-D460-019-007-000

Ordnance Survey Ireland Licence No. EN 0092320
© Ordnance Survey Ireland/Government of Ireland

